

# Asia

## Asia

### Fact File

#### Total Population

4.6 billion

#### Number of Countries

48

#### Longest River

Yangtze River (China)

#### Highest Point

Mount Everest  
(China/Nepal)

#### Largest Sea

Caspian Sea

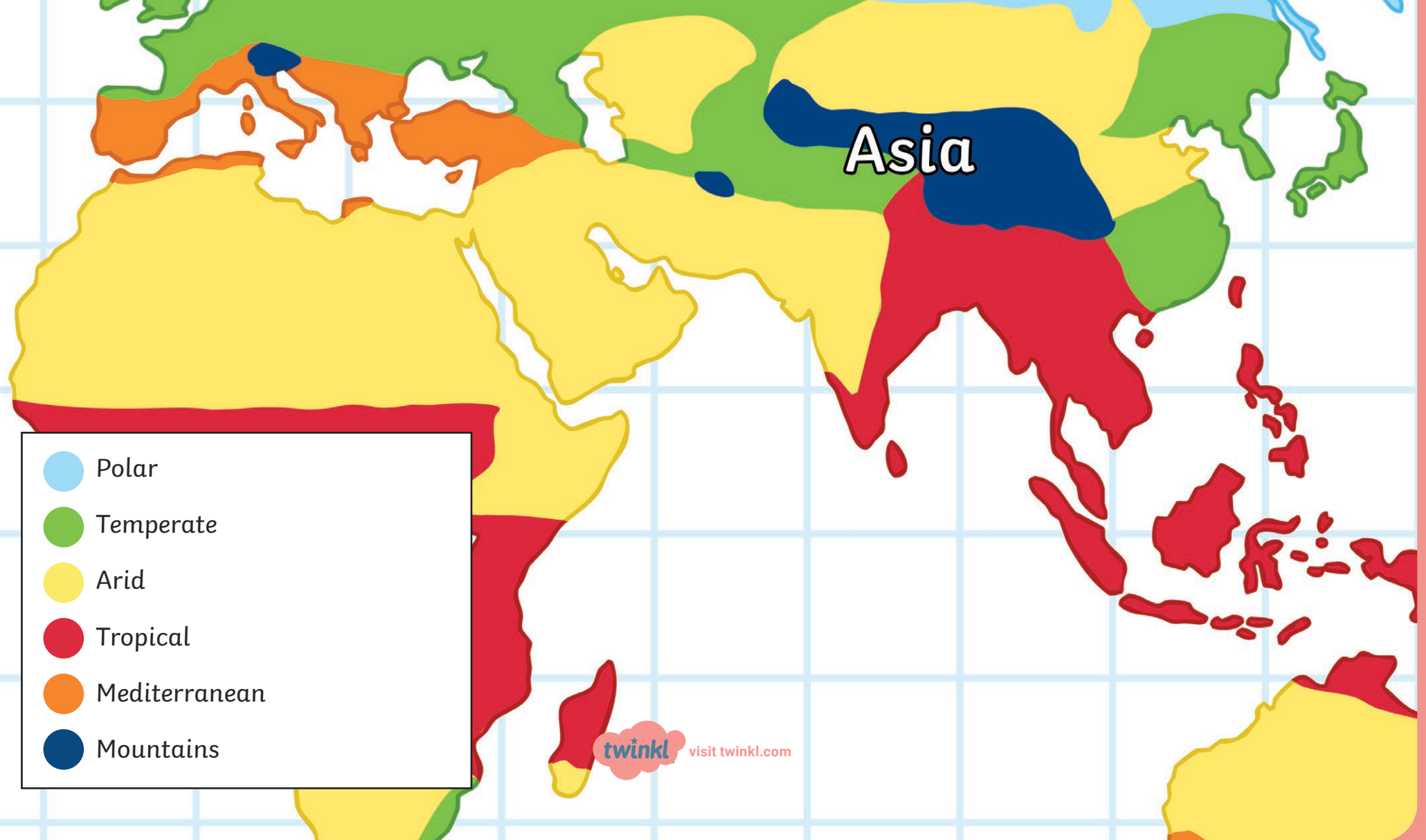
#### Largest Desert

Gobi (Mongolia)




- |               |            |
|---------------|------------|
| 1. Georgia    | 5. Iraq    |
| 2. Armenia    | 6. Lebanon |
| 3. Azerbaijan | 7. Israel  |
| 4. Syria      | 8. Jordan  |

# Climate Zones - Asia



-  Polar
-  Temperate
-  Arid
-  Tropical
-  Mediterranean
-  Mountains

# Biomes - Asia



# Australasia

A map of the Australasia region. Australia is the largest landmass, colored in a dark purple. To its north are Papua New Guinea and the Solomon Islands, colored in a lighter purple. To the east are Fiji and New Zealand, also in purple. The surrounding islands of Southeast Asia are shown in yellow-green. The map includes a grid of latitude and longitude lines.

## Australasia

### Fact File

#### Total Population

42 million

#### Number of Countries

5 - Australia has states and territories

#### Longest River

Murray River

#### Highest Point

Mount Kosciuszko

#### Largest Lake







Eyre

#### Largest Desert


Great Victoria Desert

# Climate Zones - Australasia

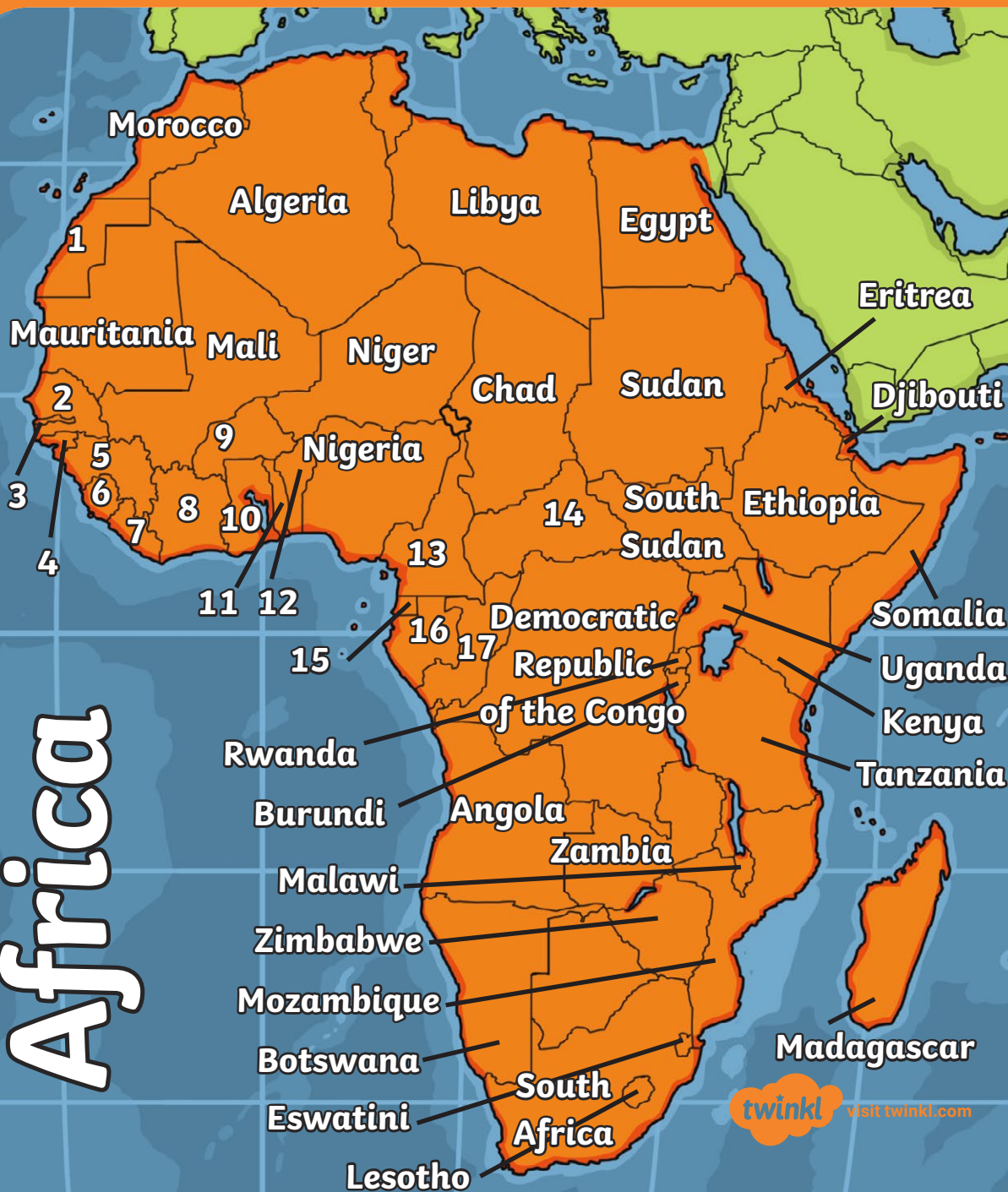


-  Polar
-  Temperate
-  Arid
-  Tropical
-  Mediterranean
-  Mountains

# Biomes - Australasia



# Africa



## Africa

### Fact File

#### Total Population

1.3 billion

#### Number

#### of Countries

54

#### Longest River

Nile (Egypt)

#### Highest Point

Kilimanjaro  
(Tanzania)

#### Largest Lake

Lake Victoria  
(Kenya)

#### Largest Desert

Sahara

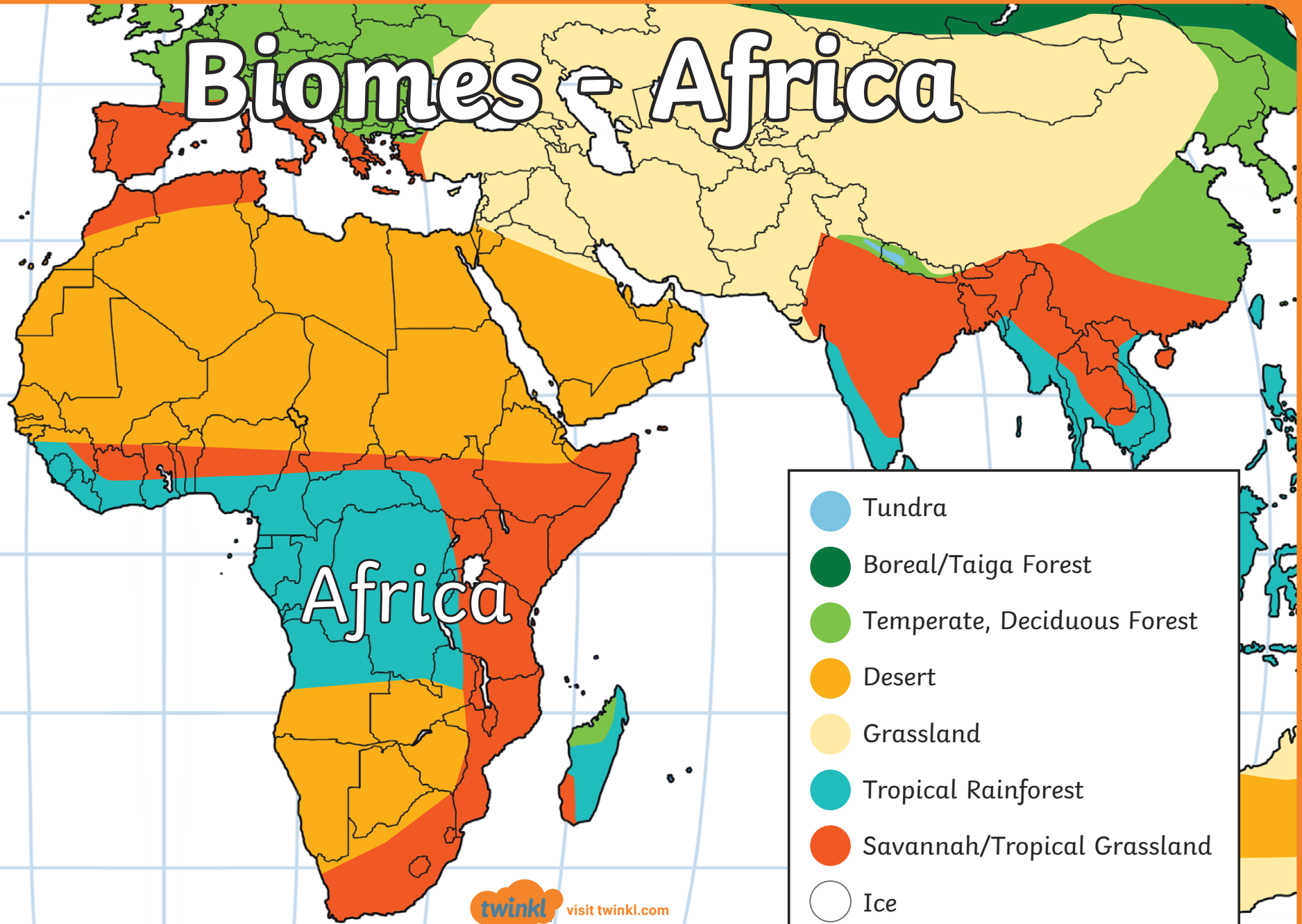
1. Western Sahara
2. Senegal
3. Gambia
4. Guinea Bissau
5. Guinea
6. Sierra Leone
7. Liberia
8. Cote d'Ivoire
9. Burkina Faso
10. Ghana
11. Togo
12. Benin
13. Cameroon
14. Central African Republic
15. Equatorial Guinea
16. Gabon
17. Republic of the Congo

# Climate Zones - Africa

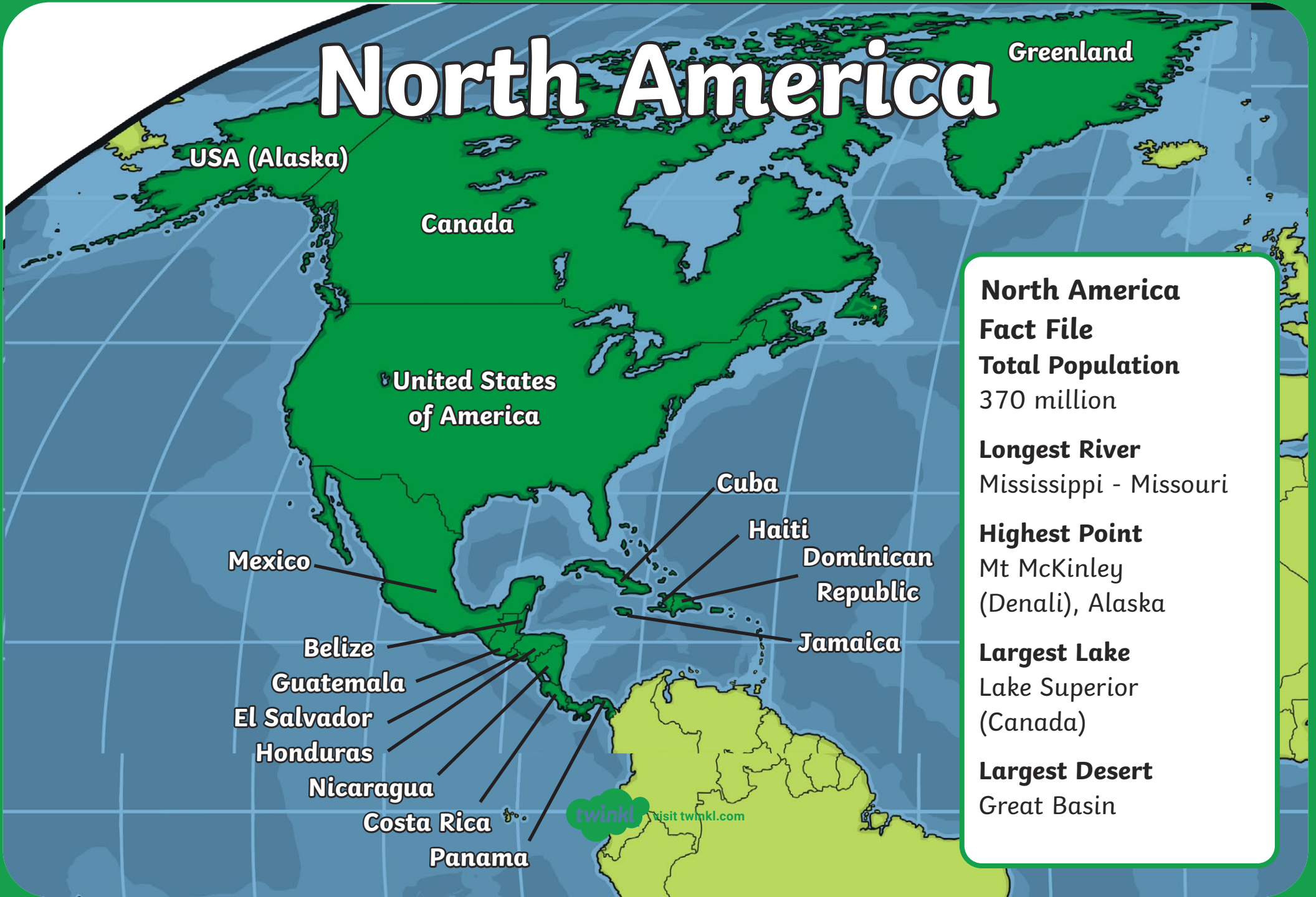
Africa

-  Polar
-  Temperate
-  Arid
-  Tropical
-  Mediterranean
-  Mountains

# Biomes - Africa



# North America



Greenland

USA (Alaska)

Canada

United States of America

Mexico

Belize

Guatemala

El Salvador

Honduras

Nicaragua

Costa Rica

Panama

Cuba

Haiti

Dominican Republic

Jamaica

## North America

### Fact File

#### Total Population

370 million

#### Longest River

Mississippi - Missouri

#### Highest Point

Mt McKinley  
(Denali), Alaska

#### Largest Lake

Lake Superior  
(Canada)

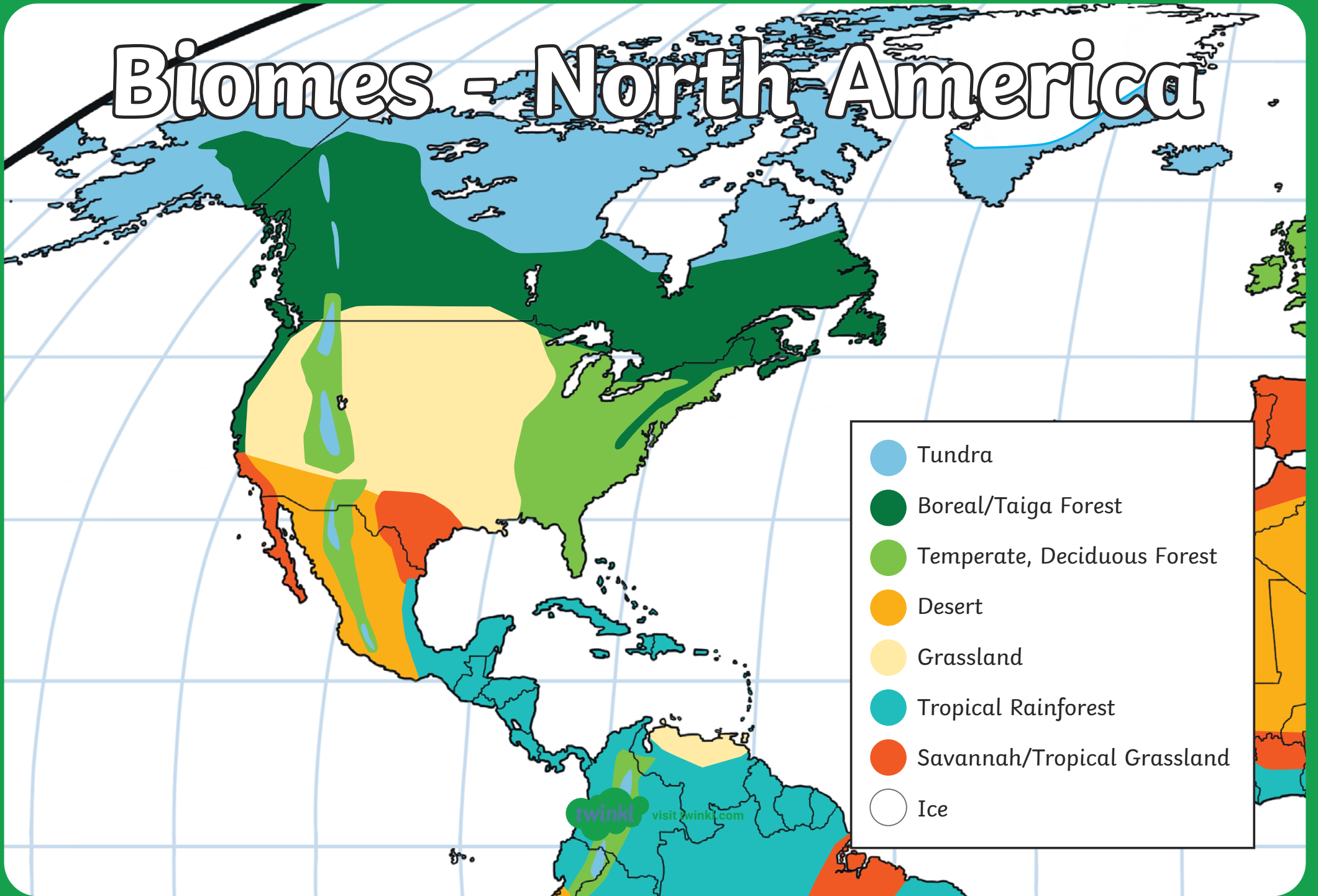
#### Largest Desert

Great Basin

# Climate Zones - North America



# Biomes - North America



- Tundra
- Boreal/Taiga Forest
- Temperate, Deciduous Forest
- Desert
- Grassland
- Tropical Rainforest
- Savannah/Tropical Grassland
- Ice

# South America



## South America

### Fact File

#### Total Population

430 million

#### Number of Countries

12 (The Falkland Islands and French Guiana are dependent territories, not independent countries.)

#### Highest Point

Cerro Aconcagua  
(Argentina)

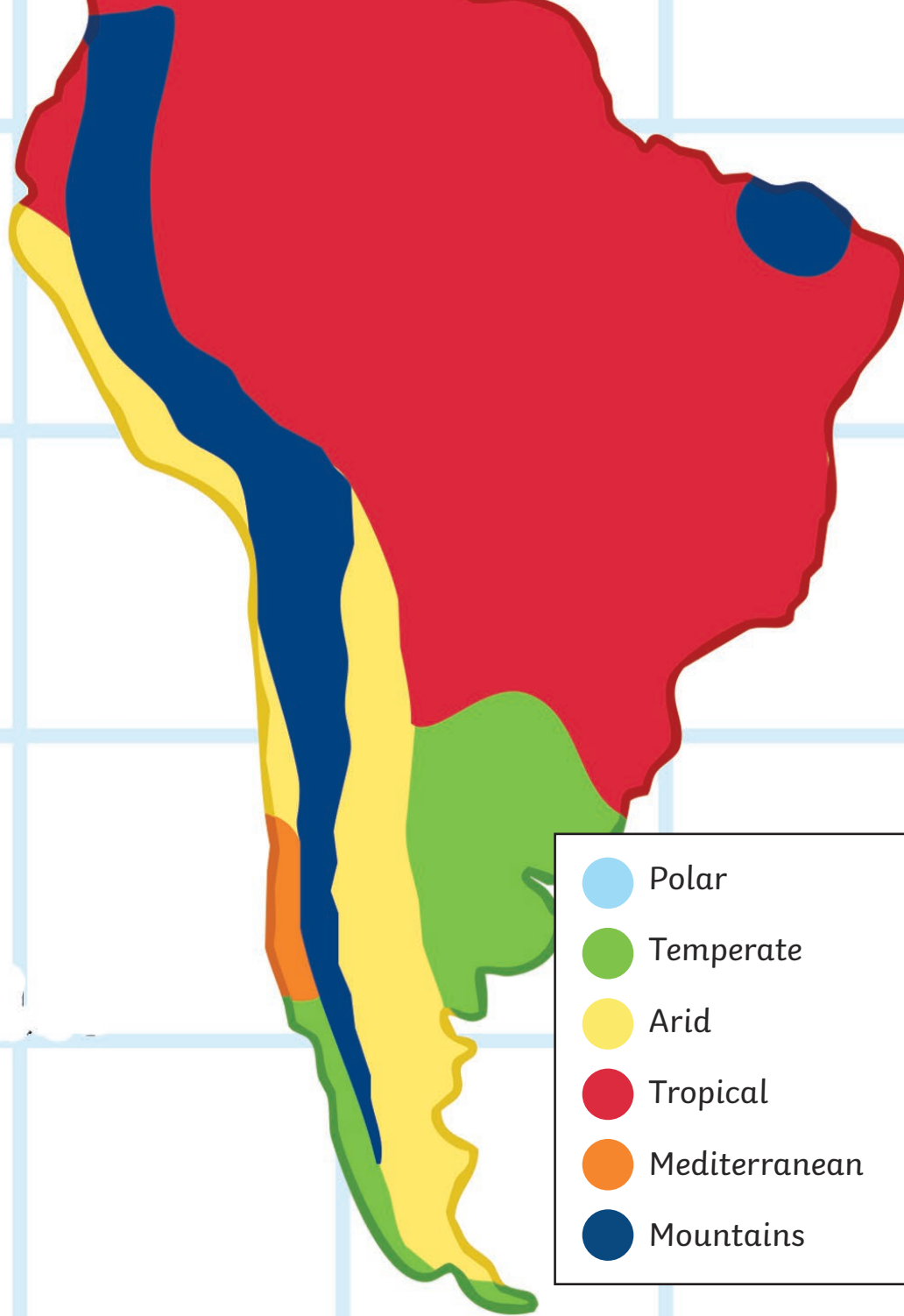
#### Largest Lake


Lake Titicaca  
(Bolivia)

#### Largest Desert

Atacama Desert  
(Chile)

# Climate Zones - South America

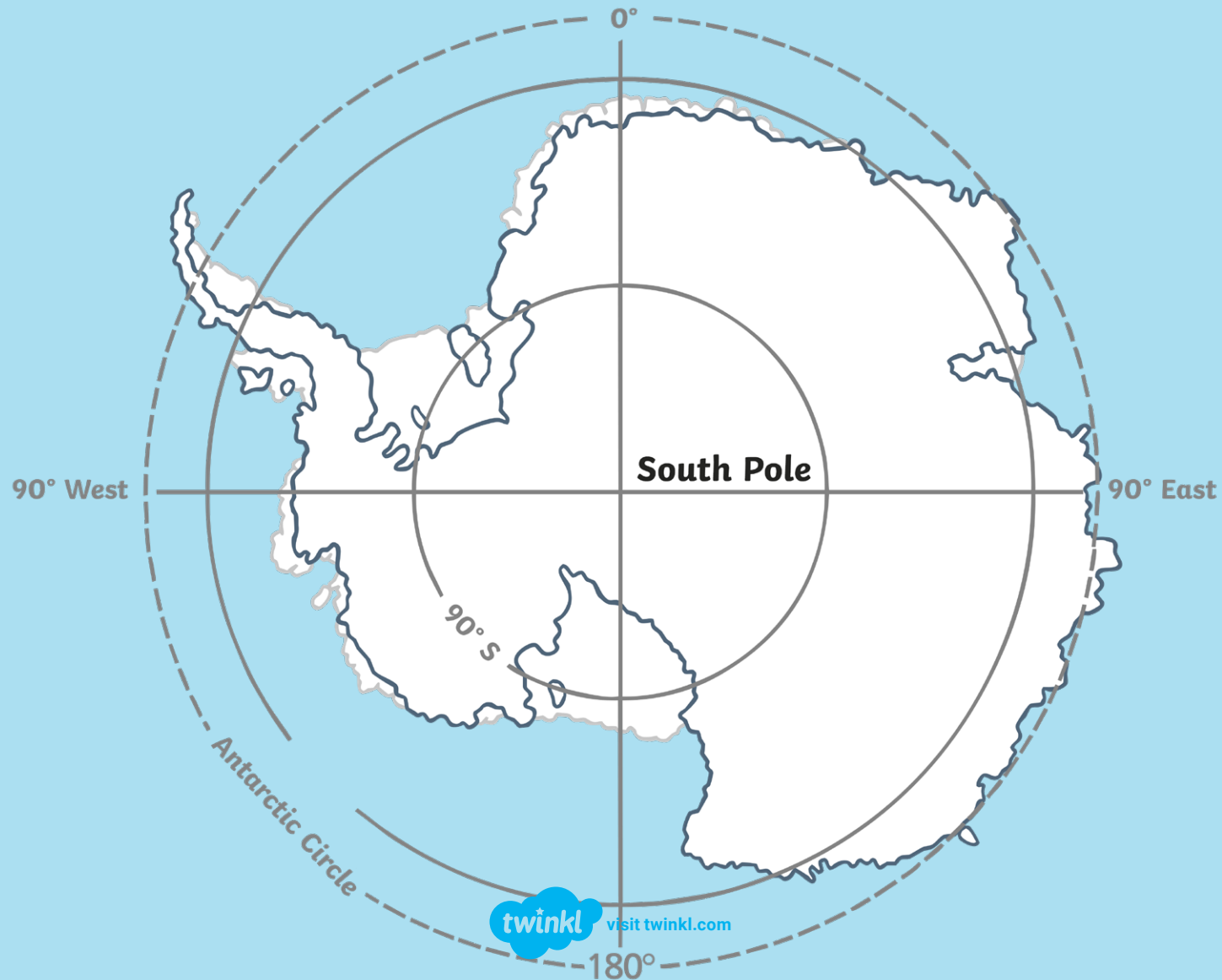


-  Polar
-  Temperate
-  Arid
-  Tropical
-  Mediterranean
-  Mountains

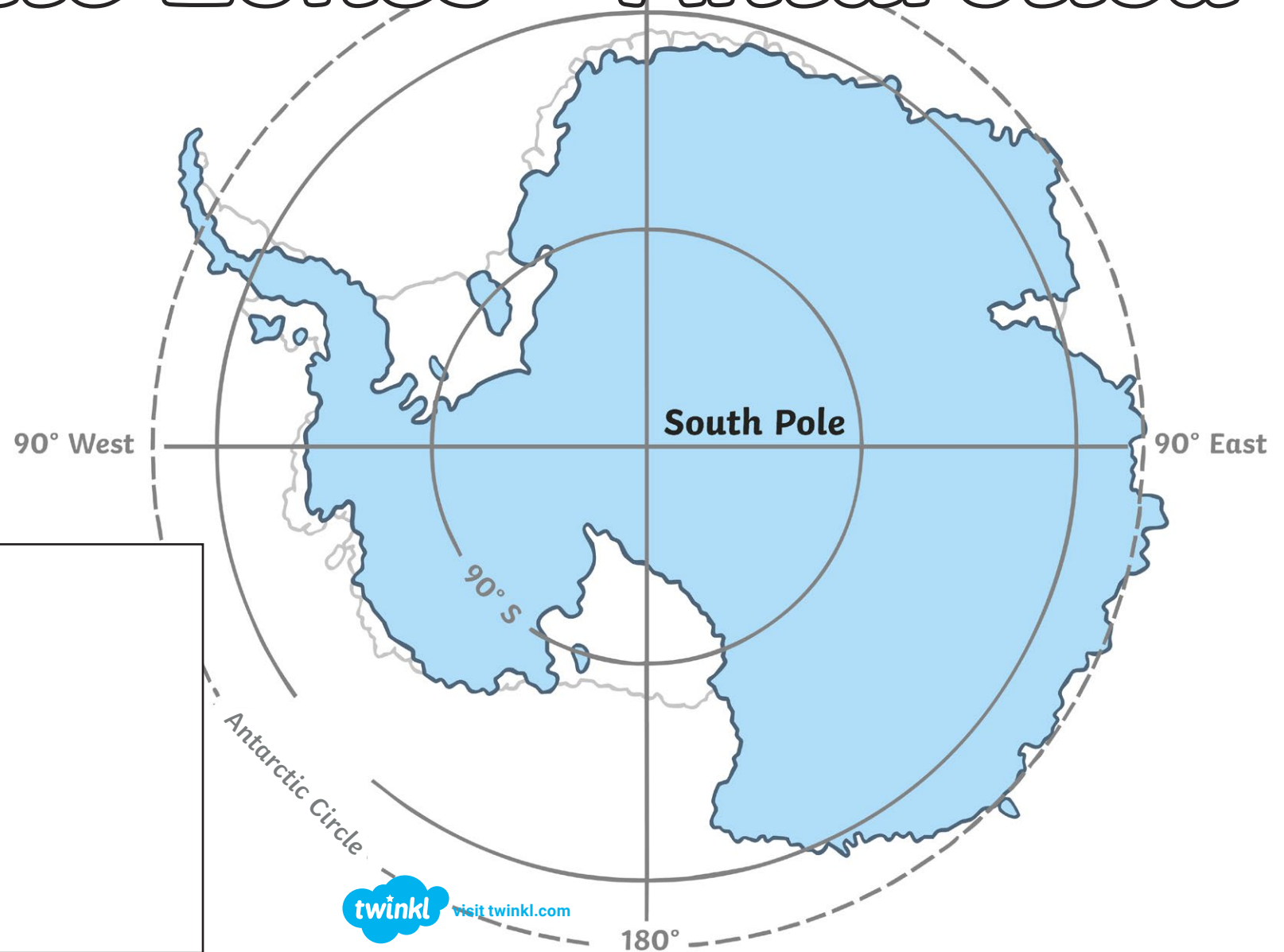
# Biomes - South America









# Antarctica

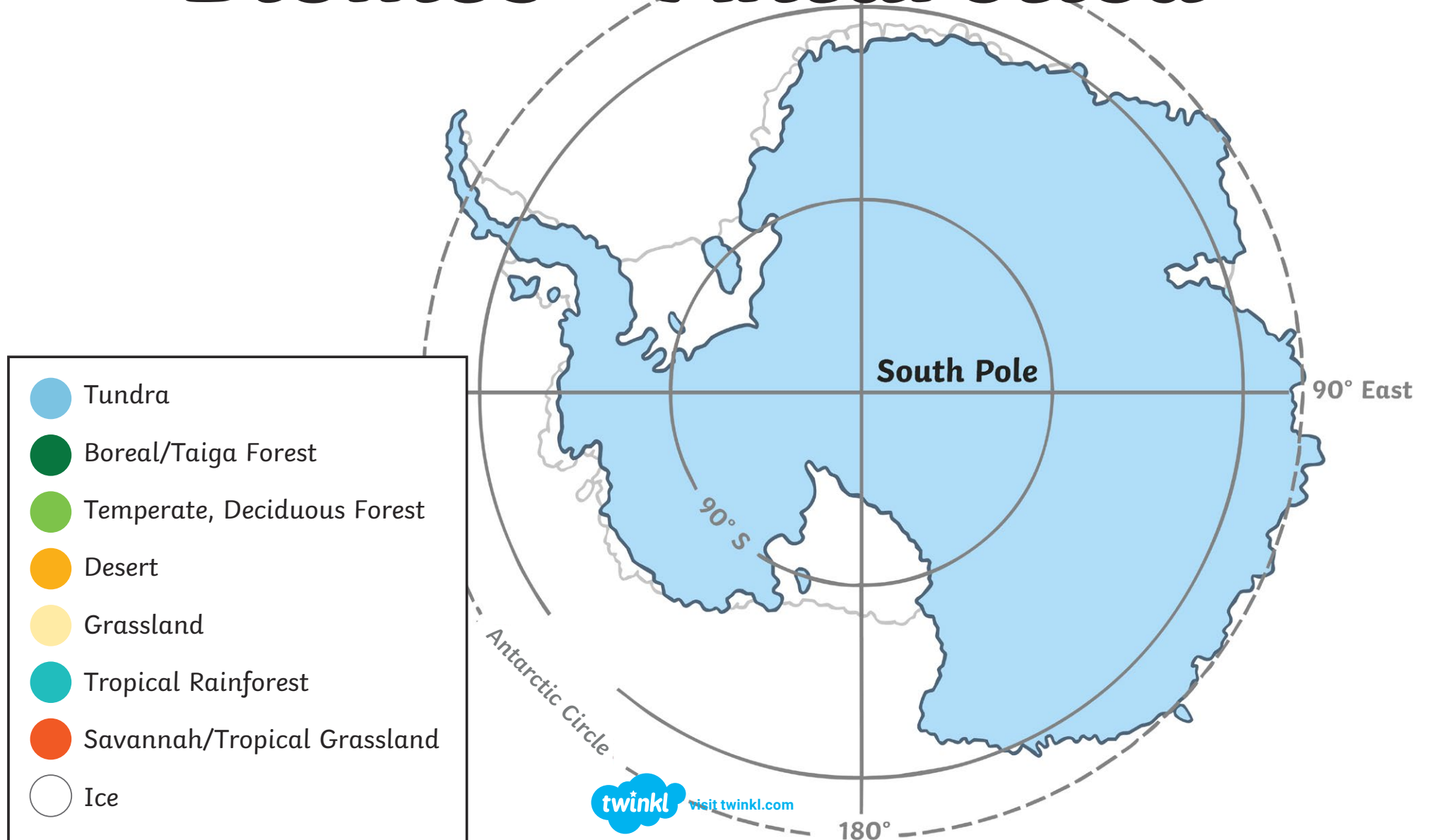


# Climate Zones - Antarctica



-  Polar
-  Temperate
-  Arid
-  Tropical
-  Mediterranean
-  Mountains

# Biomes - Antarctica



# Europe

## Europe

### Fact File

#### Total Population

747 million

#### Number of Countries

43

#### Longest River

Volga (Russia)

#### Highest Point

Elbrus, Caucasus Mountains (Russia)

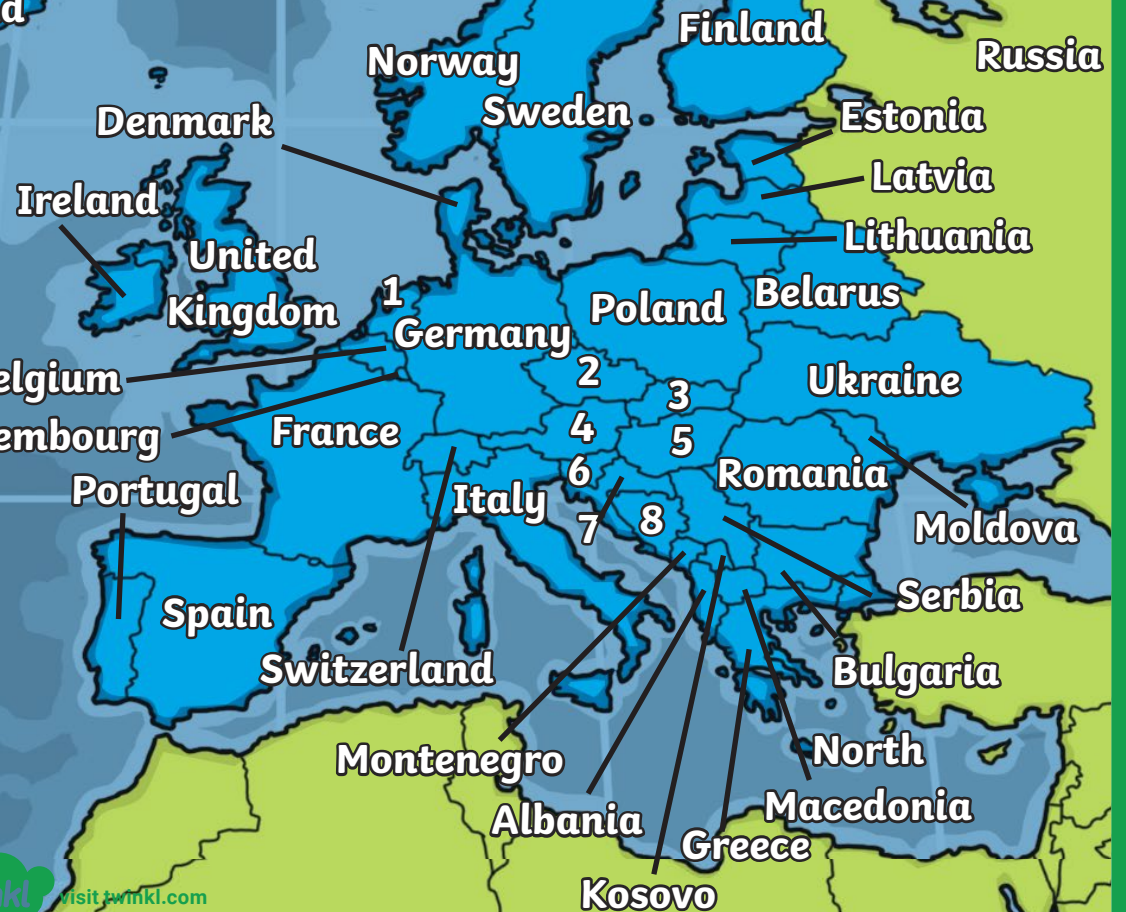
#### Largest Lake

Ladoga (Russia)


Russia spans both Europe and Asia

- |                   |             |
|-------------------|-------------|
| 1. Netherlands    | 5. Hungary  |
| 2. Czech Republic | 6. Slovenia |
| 3. Slovakia       | 7. Croatia  |
| 4. Austria        | 8. Albania  |

Iceland



# Climate Zones - Europe











A map of Europe and its surrounding regions, color-coded by climate zone. The map shows the following zones: Polar (light blue) in the far north; Temperate (green) covering most of Europe; Arid (yellow) in the south of Africa and the Middle East; Tropical (red) in the south of Africa; Mediterranean (orange) along the southern coast of Europe and the northern coast of Africa; and Mountains (dark blue) in the Alps and Pyrenees.

- Polar
- Temperate
- Arid
- Tropical
- Mediterranean
- Mountains

# Biomes - Europe

Europe

-  Tundra
-  Boreal/Taiga Forest
-  Temperate, Deciduous Forest
-  Desert
-  Grassland
-  Tropical Rainforest
-  Savannah/Tropical Grassland
-  Ice

